



**Cambridge International Examinations**  
Cambridge Ordinary Level

---

**GEOGRAPHY**

**2217/01**

Paper 1 Geographical Themes

**For Examination from 2016**

SPECIMEN INSERT

**1 hour 45 minutes**

---

**READ THESE INSTRUCTIONS FIRST**

This Insert contains Photographs A, B and C for Question 2, Photograph D for Question 3 and Figs 8A and 8B for Question 5.

---

This document consists of **5** printed pages and **1** blank page.

Photograph A for Question 2



Photograph B for Question 2





Photograph C for Question 2



Photograph D for Question 3



Fig. 8A for Question 5

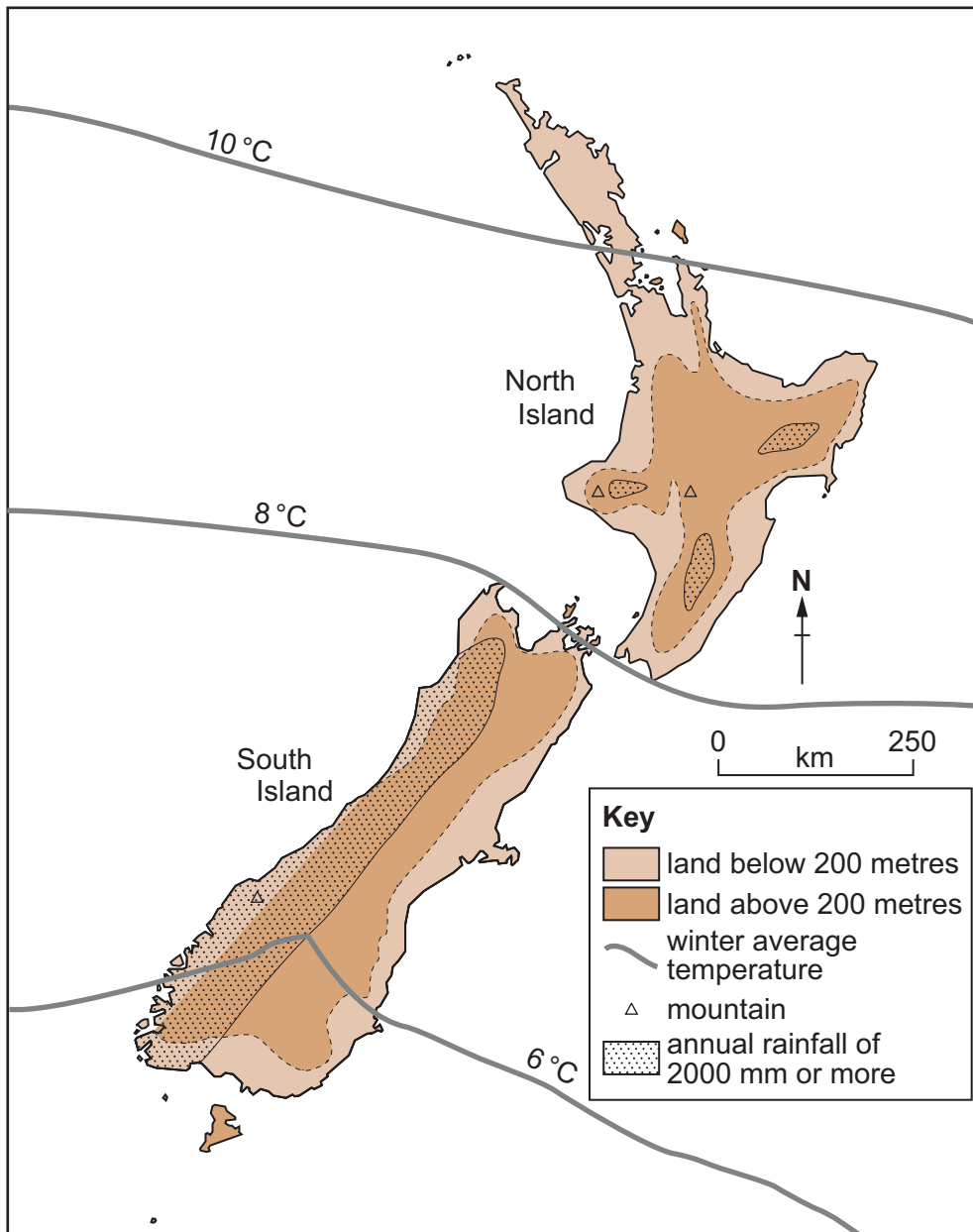
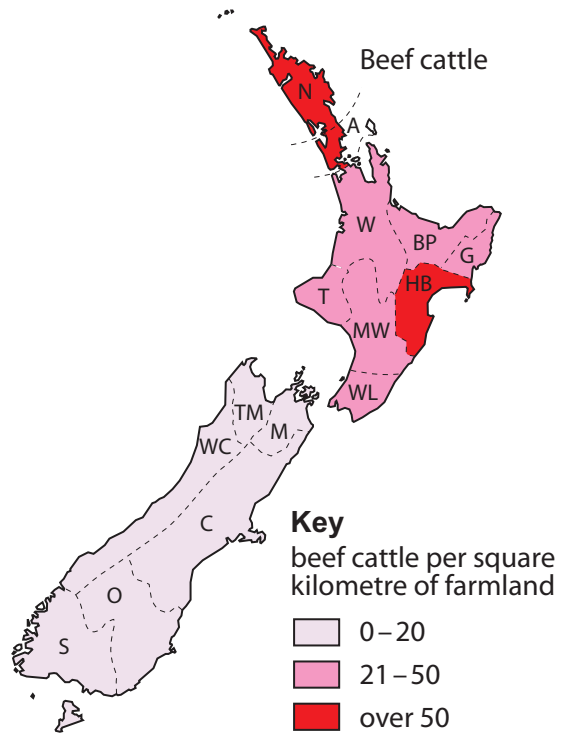
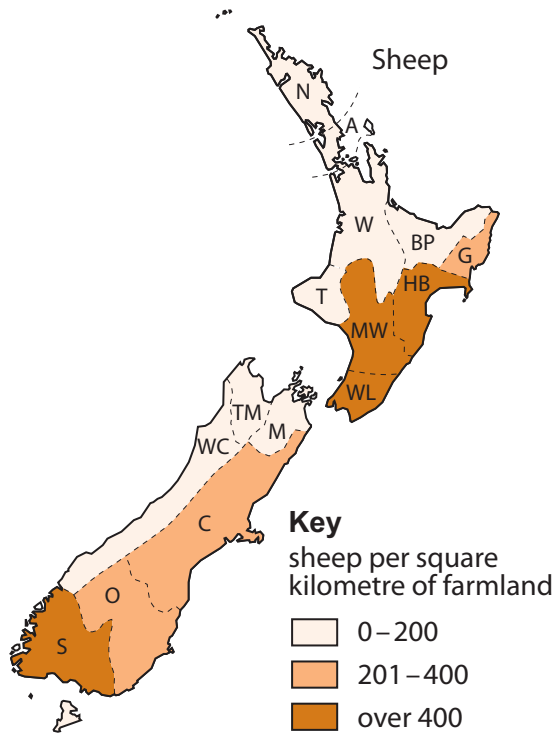
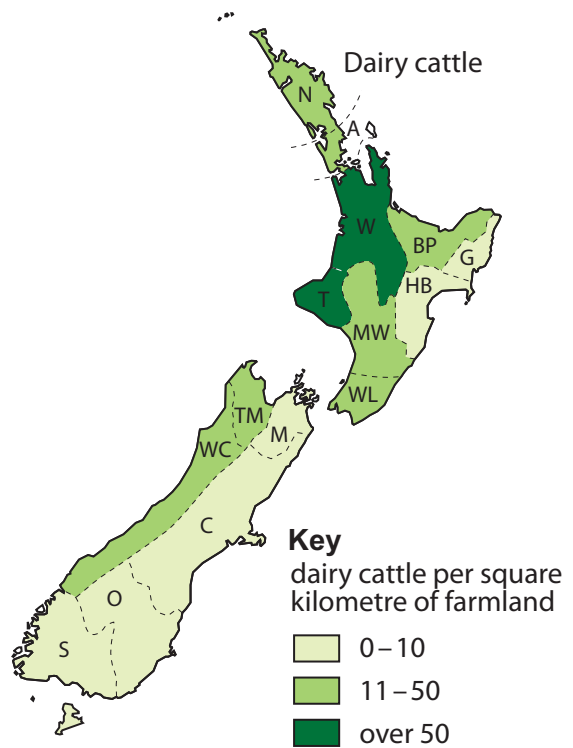


Fig. 8B for Question 5



Key to regions
Region
Northland (N)
Auckland (A)
Waikato (W)
Bay of Plenty (BP)
Gisbourne (G)
Hawke's Bay (HB)
Taranaki (T)
Manawatu-Wanganui (MW)
Wellington (WL)
Tasman (TM)
Marlborough (M)
West Coast (WC)
Canterbury (C)
Otago (O)
Southland (S)



**BLANK PAGE**

---

*Copyright Acknowledgements*

Question 2 Photograph A	S. Sibley © UCLES
Question 2 Photograph B	S. Sibley © UCLES
Question 2 Photograph C	S. Sibley © UCLES
Question 3 Photograph D	S. Sibley © UCLES

Permission to reproduce items where third-party owned material protected by copyright is included has been sought and cleared where possible. Every reasonable effort has been made by the publisher (UCLES) to trace copyright holders, but if any items requiring clearance have unwittingly been included, the publisher will be pleased to make amends at the earliest possible opportunity.

Cambridge International Examinations is part of the Cambridge Assessment Group. Cambridge Assessment is the brand name of University of Cambridge Local Examinations Syndicate (UCLES), which is itself a department of the University of Cambridge.